

**LEGEND:**

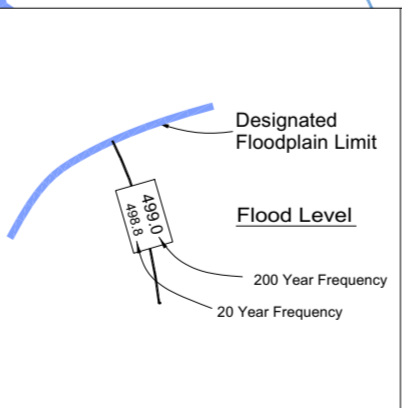
|   |                               |
|---|-------------------------------|
| <b>Commercial</b>   | <b>C.1</b> General            |
|   | <b>C.2</b> Highway Service    |
| <b>Industrial</b>   | <b>I.1</b> Light              |
|   | <b>I.2</b> General            |
| <b>Regional District of North Okanagan Zoning B/L 1888, 2003 (July 8, 2008)</b> |                               |
|   | <b>R.2</b> Two Family         |
|   | <b>CR</b> Country Residential |
|   | <b>NU</b> Non Urban           |

**Residential**

|            |                                 |
|------------|---------------------------------|
| <b>R.1</b> | Single Family                   |
| <b>R.2</b> | Two Family                      |
| <b>R.3</b> | Apartment and Multi-Family Zone |
| <b>R.4</b> | Mobile Home Subdivision         |
| <b>R.5</b> | Mobile Home Park                |
| <b>R.6</b> | Residential Resource            |

**Rural**

|                                |   |
|--------------------------------|---|
| <b>CR</b>                      | Country Residential   |
| <b>SH</b>                      | Small Holding   |
| <b>Special Use</b>             |   |
| <b>RP</b>                      | Recreation Park   |
| <b>CD-1</b>                    | Comprehensive Development - Senior Citizens Assisted Living |
| <b>Transportation Corridor</b> |   |




**BYLAW AMENDMENTS**

|                         |                  |
|-------------------------|------------------|
| Bylaw #412, 1988 No. 1  | Bylaw #634, 2005 |
| Bylaw #475, 1992 No. 10 | Bylaw #636, 2005 |
| Bylaw #480, 1993 No. 12 | Bylaw #641, 2005 |
| Bylaw #500, 1993 No. 14 | Bylaw #642, 2006 |
| Bylaw #514, 1995        | Bylaw #651, 2006 |
| Bylaw #516, 2004        | Bylaw #665, 2007 |
| Bylaw #572, 1999        | Bylaw #685, 2007 |
| Bylaw #598, 2003        | Bylaw #695, 2009 |
| Bylaw #622, 2004        | Bylaw #706, 2010 |
| Bylaw #624, 2004        | Bylaw #714, 2010 |
| Bylaw #628, 2005        |                  |

Schedule "A" to accompany the "Corporation of the Village of Lumby Zoning Bylaw No. 395, 1986"

I hereby certify this to be a true and correct copy of schedule "A" attached to and forming part of the "Corporation of the Village of Lumby Zoning Bylaw No. 395, 1986"

CLERK / ADMINISTRATOR



**LEGEND:**

|                    |                                  |                       |                       |                         |
|--------------------|----------------------------------|-----------------------|-----------------------|-------------------------|
| TOWNSHIP BOUNDARY  | REGIONAL BOUNDARY                | ROADWAY RIGHT OF WAY  | WATER COURSES         | PARK BOUNDARY           |
| DISTRICT LOT LINES | ELECTORAL & MUNICIPAL BOUNDARIES | UNREGISTERED ROADWAY  | RIVERS                | B.C. HYDRO RIGHT OF WAY |
| PRIVATE PARCEL     | EASEMENTS                        | RAILROAD RIGHT OF WAY | B.C. GAS RIGHT OF WAY |                         |

**NOTES:**

BOUNDARY EXTENSION: OIC # 570 (July 8, 2008)

BOUNDARY EXTENSION: OIC # 732 (October 9, 2008)

**PRINTED:** AUGUST 2012

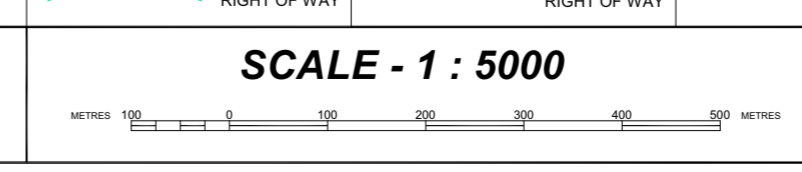
**REVISED:** APRIL 2012

Drawing Location:

This document is a composite legal drawing. Several information sources have been used to create this drawing including the B.C. Land Titles Office, the Regional District, local Municipal Governments and a number of Provincial ministries. As such the Regional District of North Okanagan assumes no responsibility for the accuracy or completeness of this drawing. The original data sources should be contacted to verify information as needed.

Z:\MapSheet Sets\Jurisdictions\Lumby\Lumby.dwg

PREPARED BY: **REGIONAL DISTRICT OF NORTH OKANAGAN**



**Village of Lumby**